













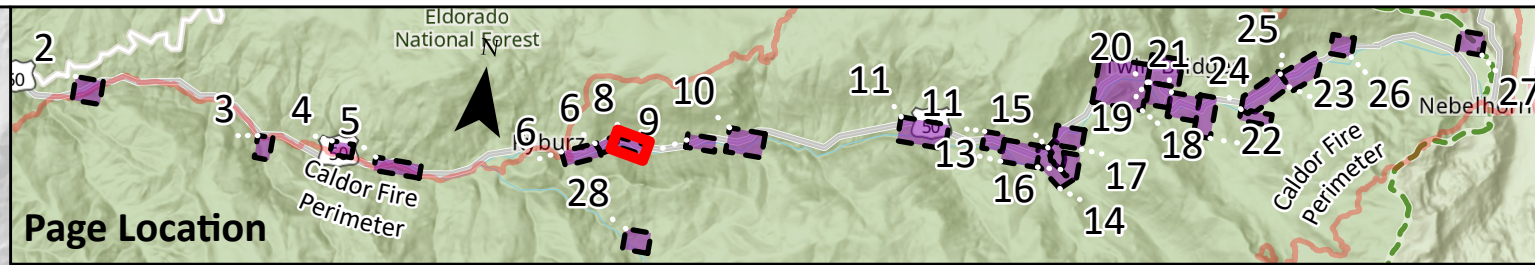



Legend

-  Project Area (691.60ac)
-  Project Road (23.61mi)
-  Stream Bed (OHWM)
-  FS Lease Lots
-  Ownership Parcel
-  Sheet Location
-  Caldor Fire Perimeter
-  Caltrans Tree Point
-  CalOES Tree Point

Structure Condition Assessment

-  Affected (1-9%)
-  Destroyed (>50%)
-  Major (26-50%)
-  Minor (10-25%)
-  No Damage




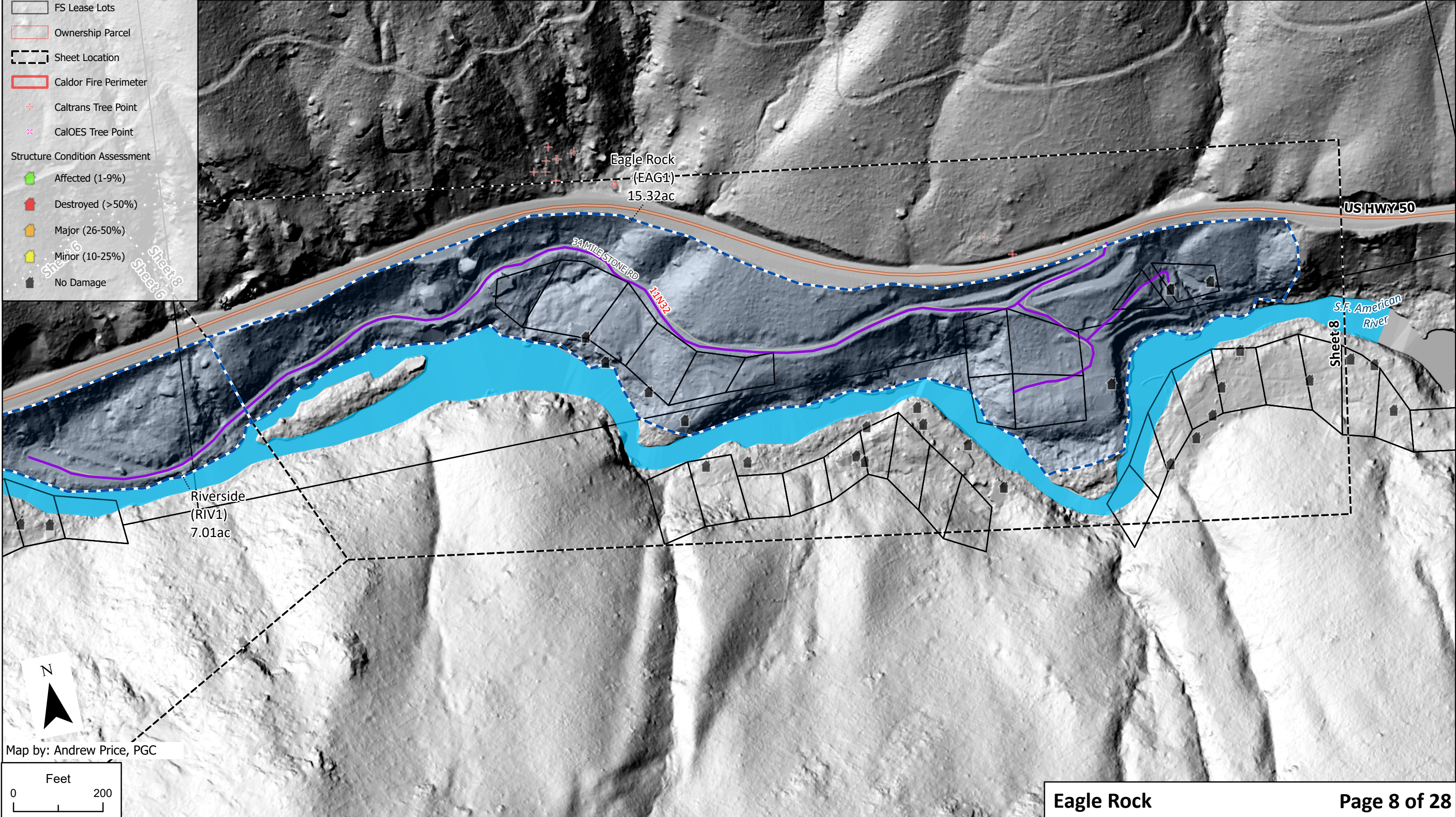


El Dorado Resource Conservation District (EDRCD)
 Highway 50 FS Cabin Tract
 Hazard Tree Removal Project

Project Area & Operations Map

Final Draft: August 21, 2023





Map by: Andrew Price, PGC

Feet

0 200