













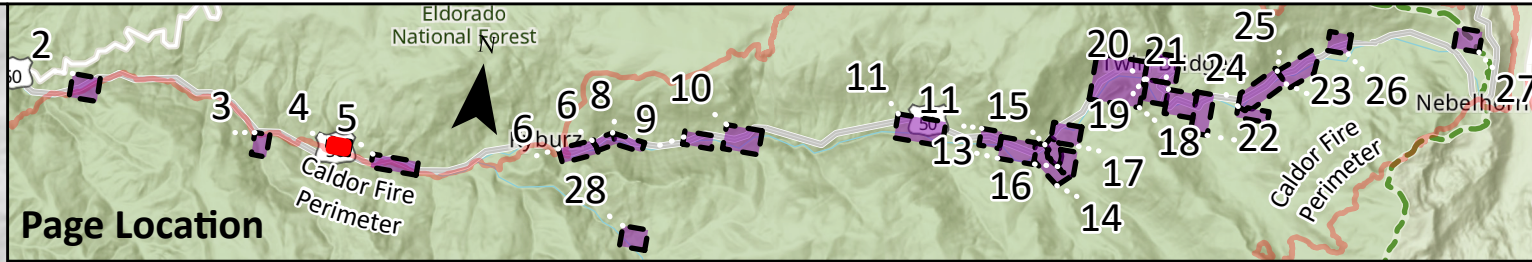



Legend

-  Project Area (691.60ac)
-  Project Road (23.61mi)
-  Stream Bed (OHWM)
-  FS Lease Lots
-  Ownership Parcel
-  Sheet Location
-  Caldor Fire Perimeter
-  Caltrans Tree Point
-  CalOES Tree Point

Structure Condition Assessment


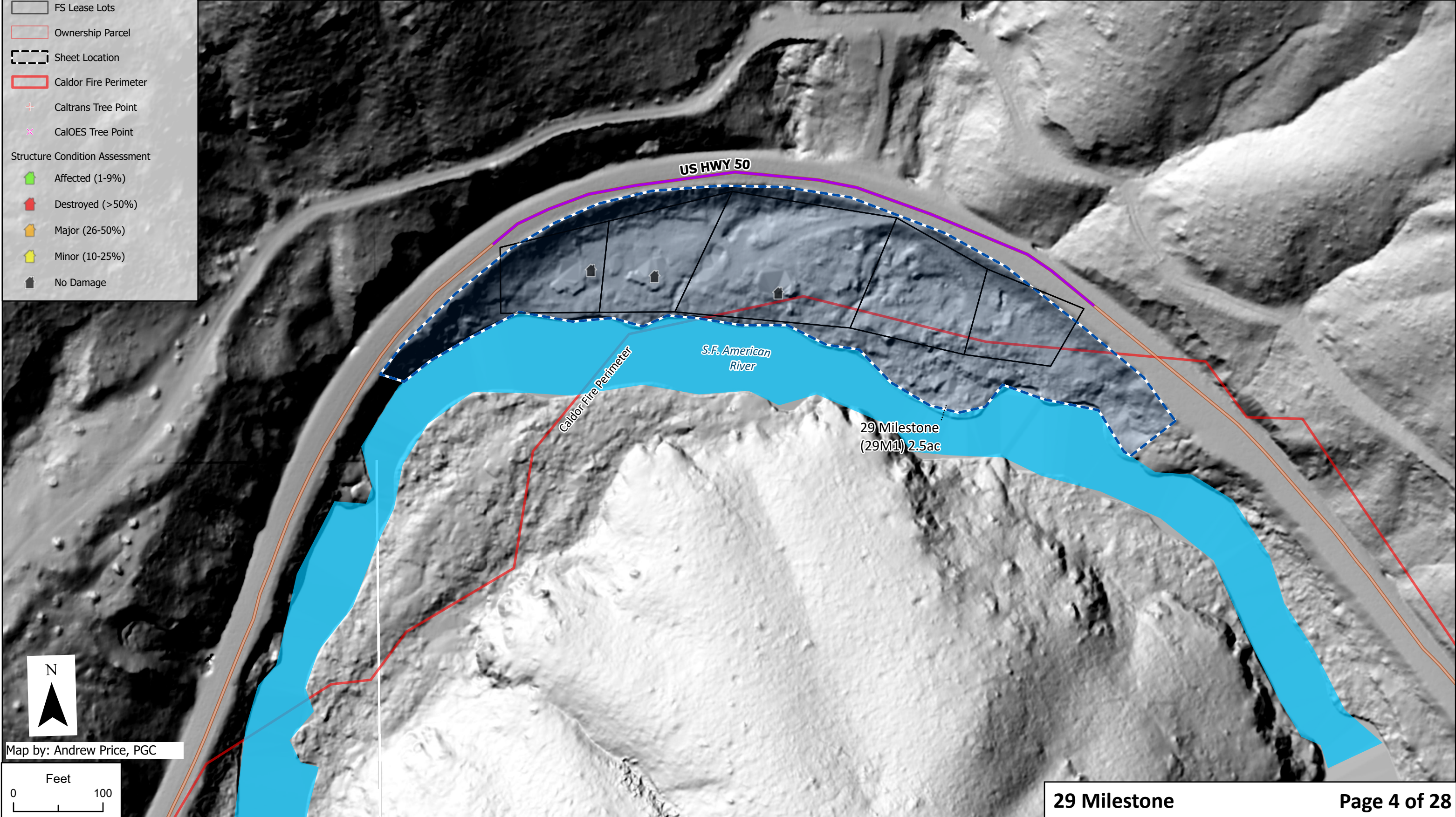
-  Affected (1-9%)
-  Destroyed (>50%)
-  Major (26-50%)
-  Minor (10-25%)
-  No Damage

El Dorado Resource Conservation District (EDRCD)  
 Highway 50 FS Cabin Tract  
 Hazard Tree Removal Project

## Project Area & Operations Map

Final Draft: August 21, 2023

Map by: Andrew Price, PGC

