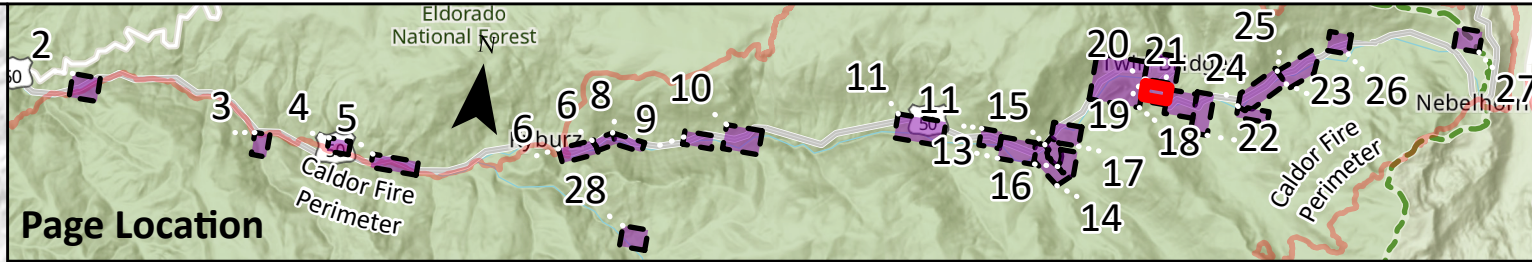



**Legend**

- Project Area (691.60ac)
- Project Road (23.61mi)
- Stream Bed (OHWM)
- FS Lease Lots
- Ownership Parcel
- Sheet Location
- Caldor Fire Perimeter
- + Caltrans Tree Point
- × CalOES Tree Point

**Structure Condition Assessment**

- Affected (1-9%)
- Destroyed (>50%)
- Major (26-50%)
- Minor (10-25%)
- No Damage




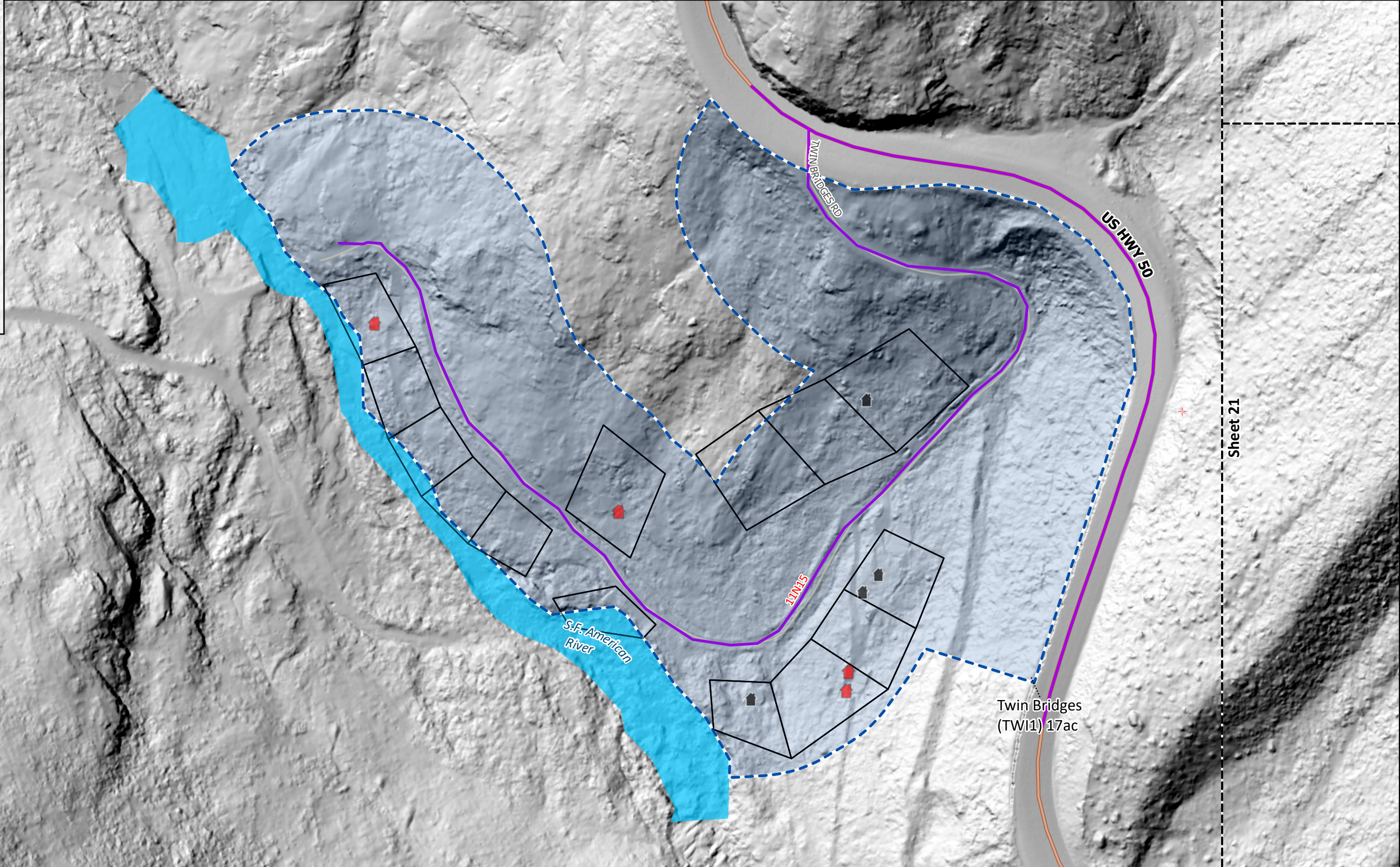


El Dorado Resource Conservation District (EDRCD)  
 Highway 50 FS Cabin Tract  
 Hazard Tree Removal Project

## Project Area & Operations Map


Final Draft: August 21, 2023





Sheet 18

Sheet 20



N

Map by: Andrew Price, PGC

Feet

0      150