













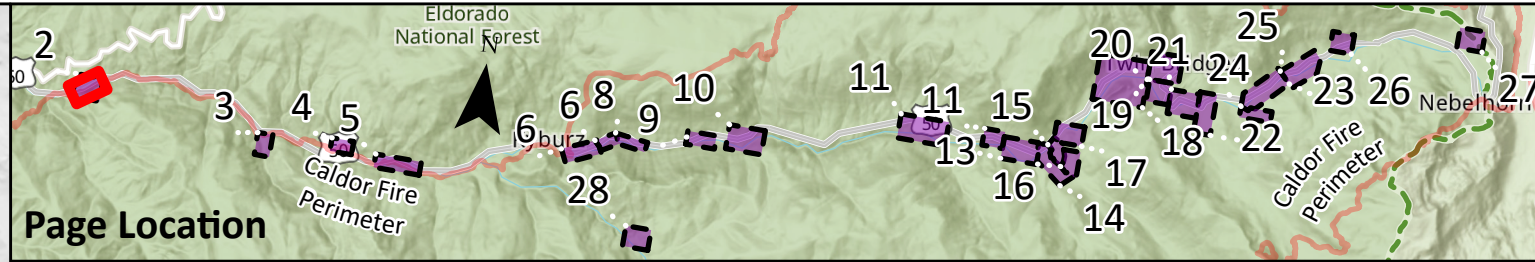



- Legend
-  Project Area (691.60ac)
  -  Project Road (23.61mi)
  -  Stream Bed (OHWM)
  -  FS Lease Lots
  -  Ownership Parcel
  -  Sheet Location
  -  Caldor Fire Perimeter
  -  Caltrans Tree Point
  -  CalOES Tree Point
- Structure Condition Assessment
-  Affected (1-9%)
  -  Destroyed (>50%)
  -  Major (26-50%)
  -  Minor (10-25%)
  -  No Damage




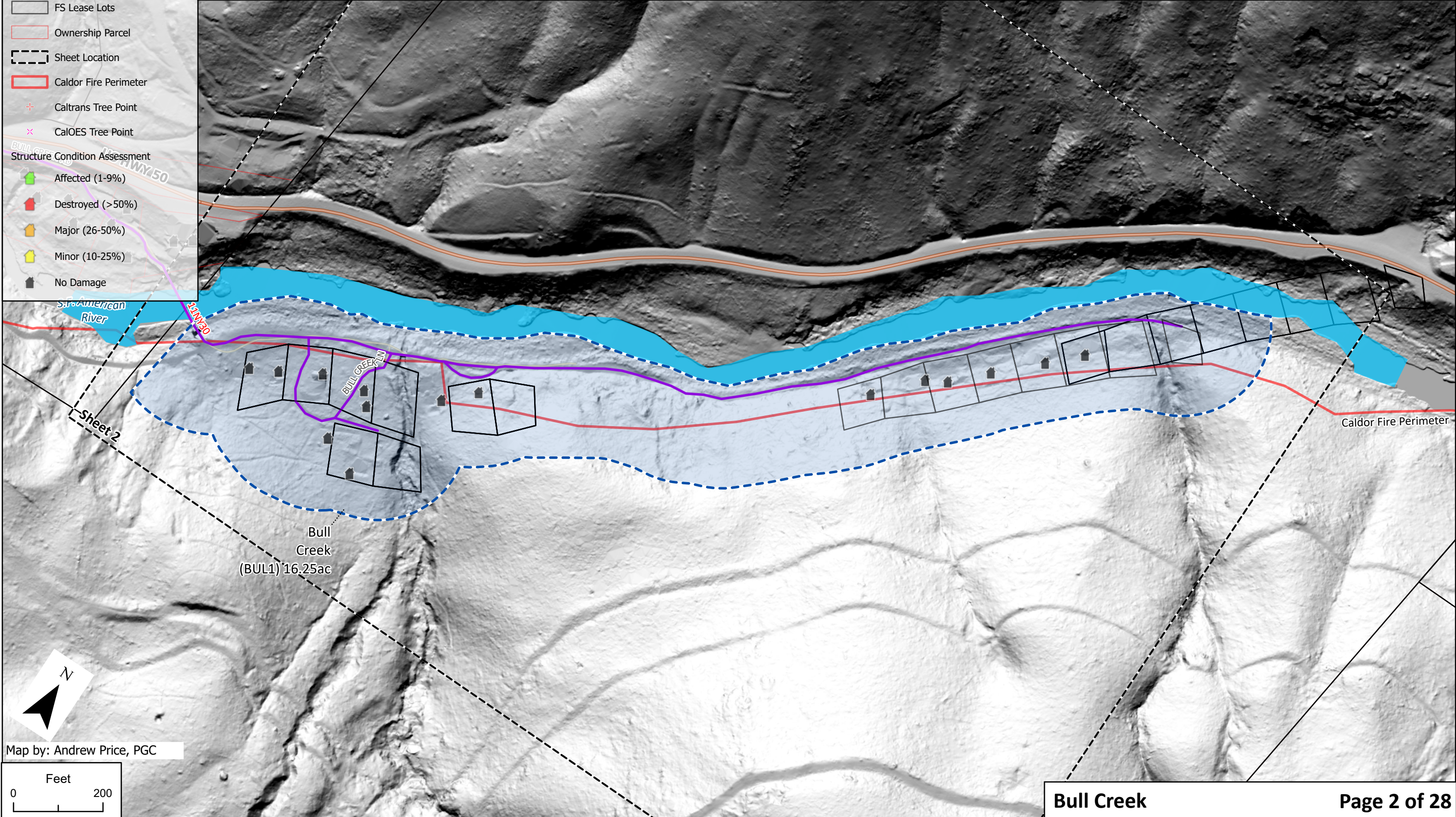


El Dorado Resource Conservation District (EDRCD)  
 Highway 50 FS Cabin Tract  
 Hazard Tree Removal Project

## Project Area & Operations Map

Final Draft: August 21, 2023





Map by: Andrew Price, PGC

