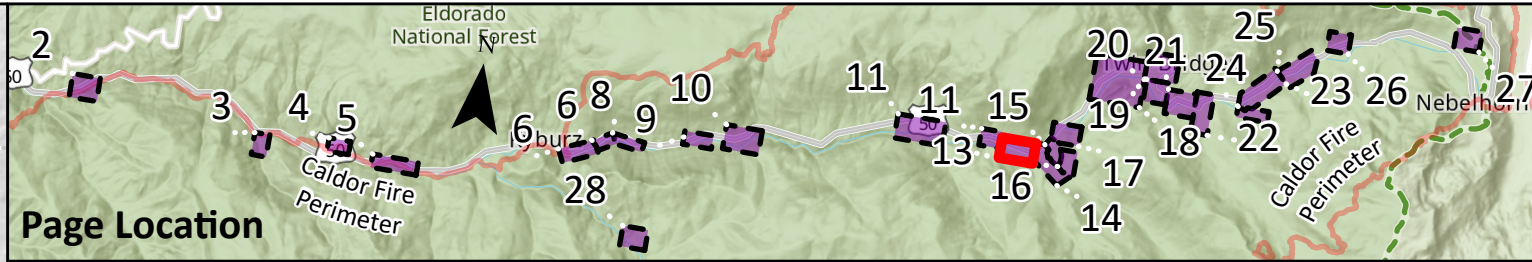



Legend

- Project Area (691.60ac)
- Project Road (23.61mi)
- Stream Bed (OHWM)
- FS Lease Lots
- Ownership Parcel
- Sheet Location
- Caldor Fire Perimeter
- Caltrans Tree Point
- CalOES Tree Point

Structure Condition Assessment


- Affected (1-9%)
- Destroyed (>50%)
- Major (26-50%)
- Minor (10-25%)
- No Damage

El Dorado Resource Conservation District (EDRCD)
 Highway 50 FS Cabin Tract
 Hazard Tree Removal Project

Project Area & Operations Map

Final Draft: August 21, 2023




Map by: Andrew Price, PGC

